



BRIGHTON TRAIL
WEEKEND

**ROAD
CLOSURES**

SUNDAY 26TH JUNE 2022

INTRODUCTION

This document will detail the road closures in place for the Brighton Trail Marathon 2022, including those directly affected by the closures.

DEFINITIONS

Event date

Date of event & road closures in place

Roads closed at

Time the road closures are in place

Roads open at

Time the roads are opened

Road closed

The primary road that is closed for the event, meaning no access during closure

Closed between

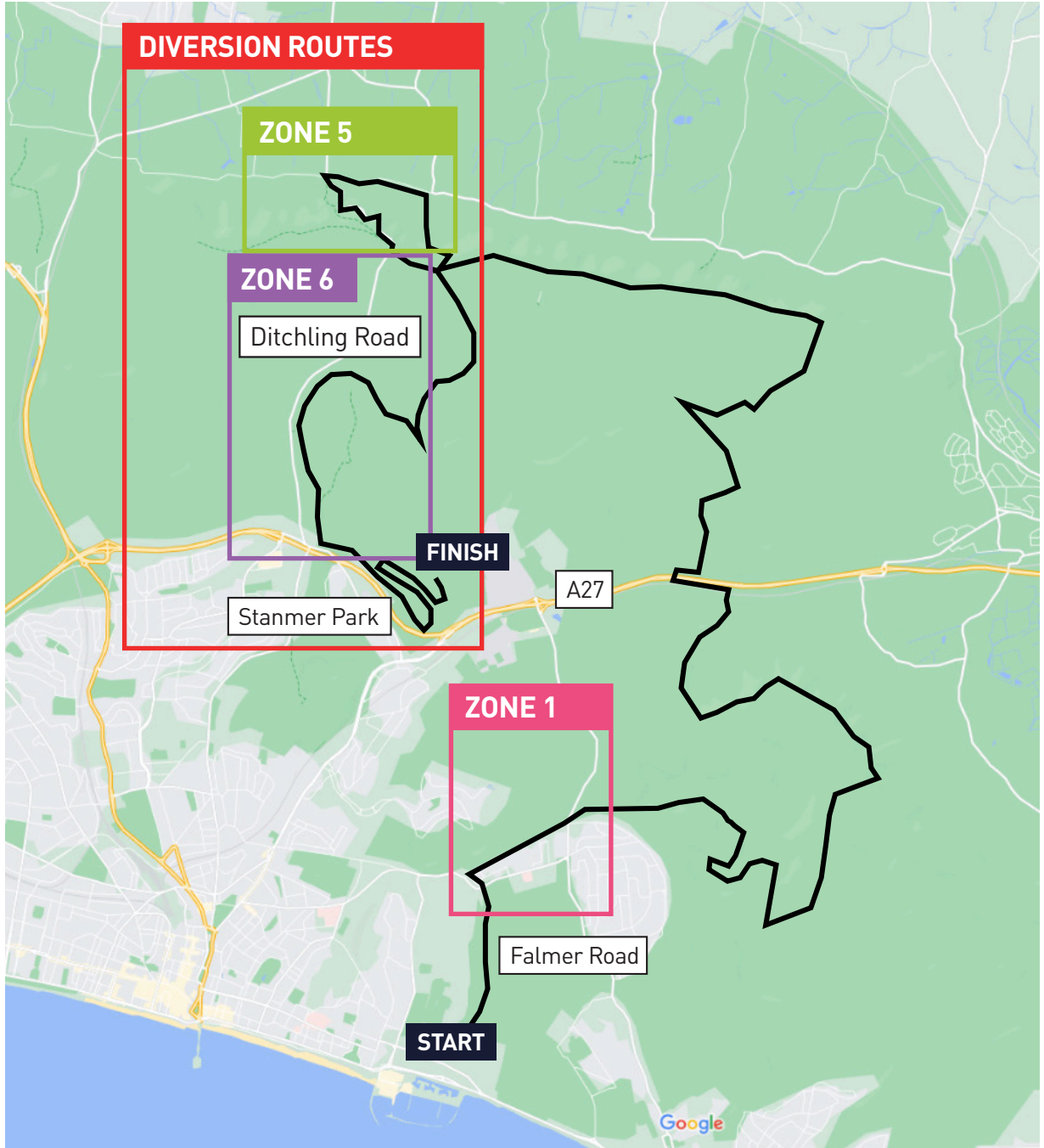
Description of the section of the road closed, road closed between point A and point B

Roads affected

Roads directly affected by the road closure due to close proximity.

No access to closed road from road affected

OVERVIEW



ZONE 1

ZONE OVERVIEW

Event date: 26th June 2022

Roads closed: 08:00

Roads open: 10:30



| ROAD CLOSED | CLOSED BETWEEN | OTHER ROADS AFFECTED |
|-------------|----------------------------|----------------------|
| Drove Road | Warren Road to Falmer Road | N/A |

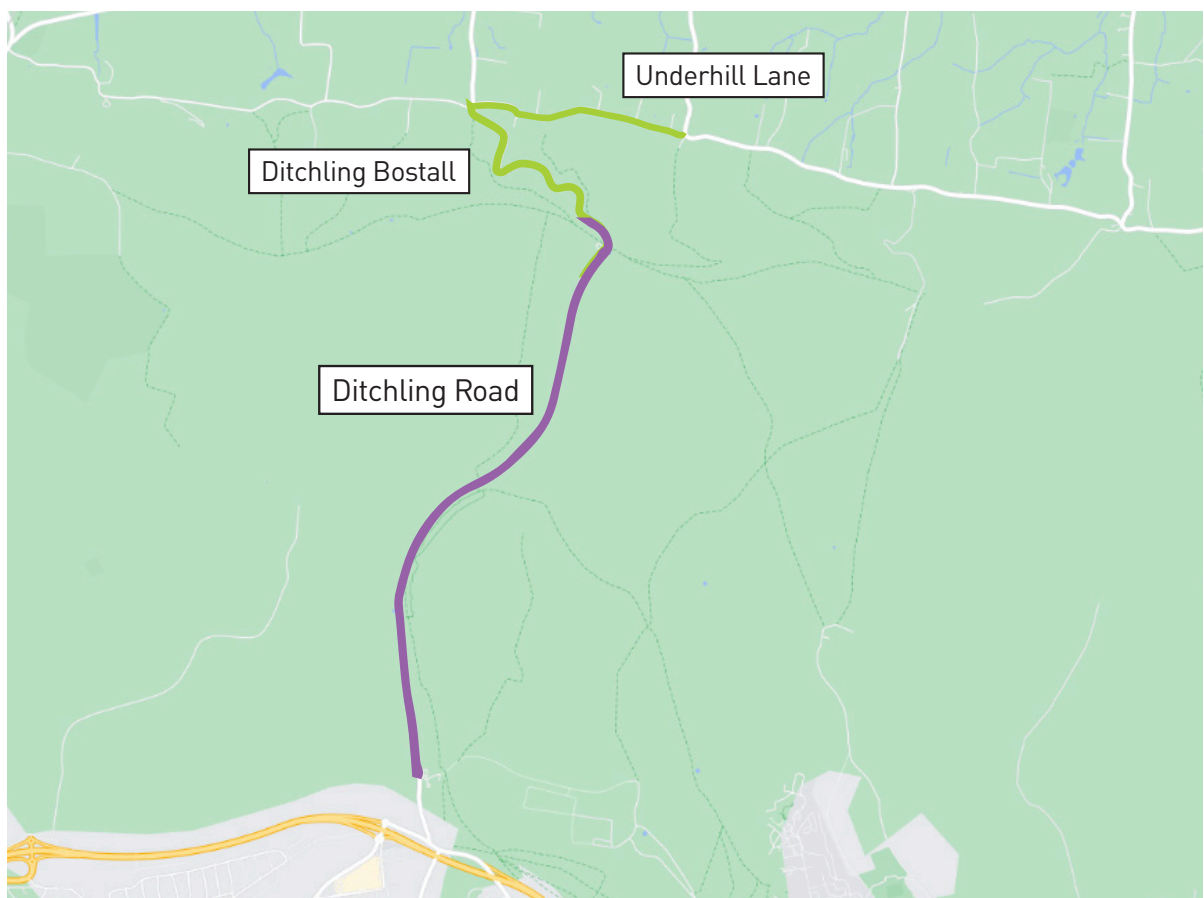
Traffic will be slowed down to 20mph on Warren Road and Falmer Road and will be controlled by a traffic light central system to allow runners to cross

ZONE 5

ZONE 6

ZONE OVERVIEW

Event date: 26th June 2022
Roads closed: 09:00
Roads open: 16:00



| ROAD CLOSED | CLOSED BETWEEN | OTHER ROADS AFFECTED |
|-------------------|---------------------------|---|
| Underhill Lane | Lewes Road to Beacon Road | The Street / Nye Lane |
| Ditchling Bostall | From Underhill Lane | Ditchling Beacon Car Park / Beacon Road (Local Access Only) |

| ROAD CLOSED | CLOSED BETWEEN | OTHER ROADS AFFECTED |
|----------------|----------------------------|---------------------------|
| Ditchling Road | From Upper Lodges Car Park | Ditchling Beacon Car Park |

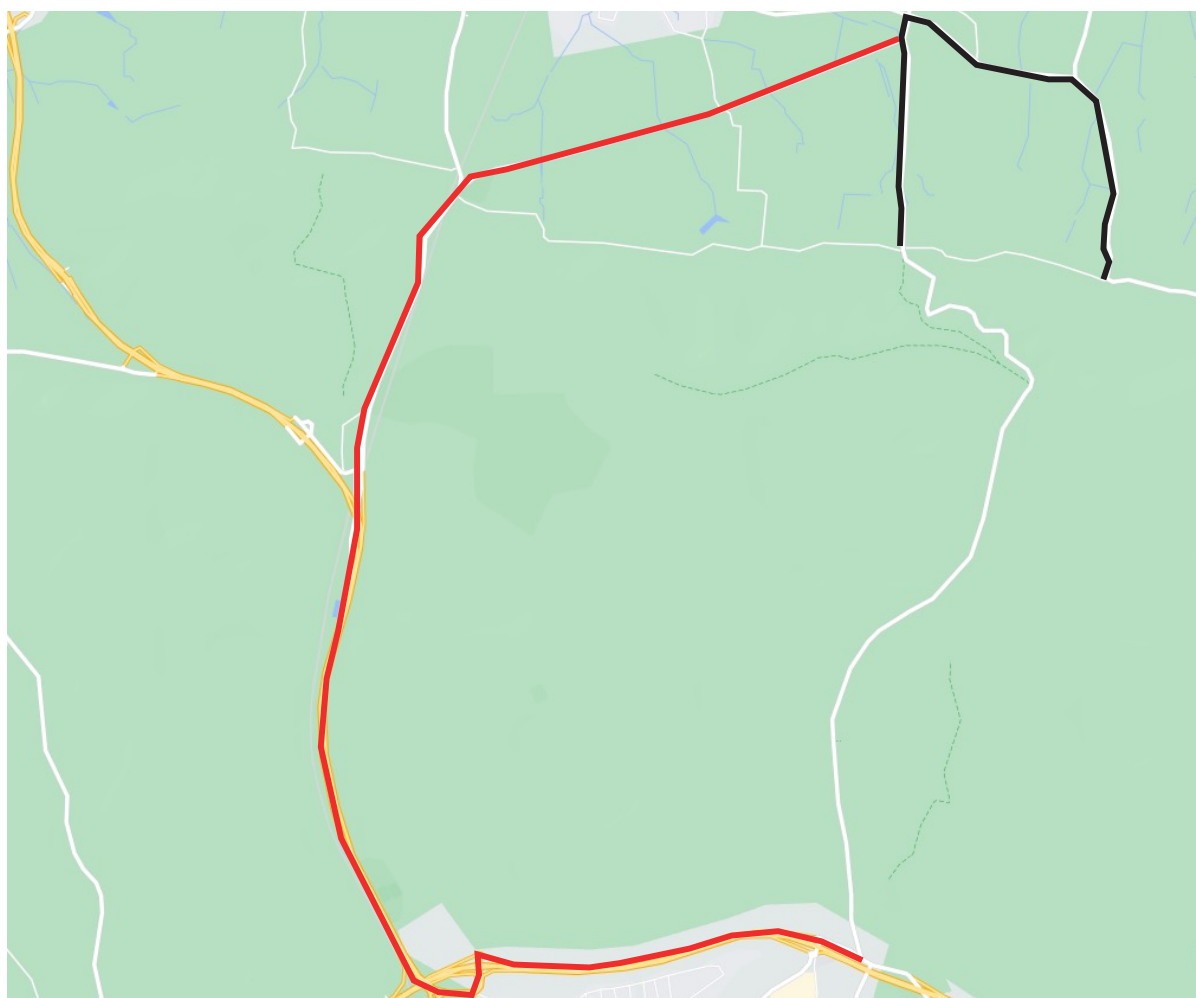
DIVERSION ROUTES

ZONE OVERVIEW

Event date: 26th June 2022

Roads closed: 09:00

Roads open: 16:00



DIVERSION ROUTE

Diversion Route to avoid Ditchling Road / Ditchling Bostall using A27, A23 London Road, A273 Clayton Hill & B2112 New Road

DIVERSION ROUTE

Diversion Route to avoid Underhill Lane using South Street & B2116 Lewes Road